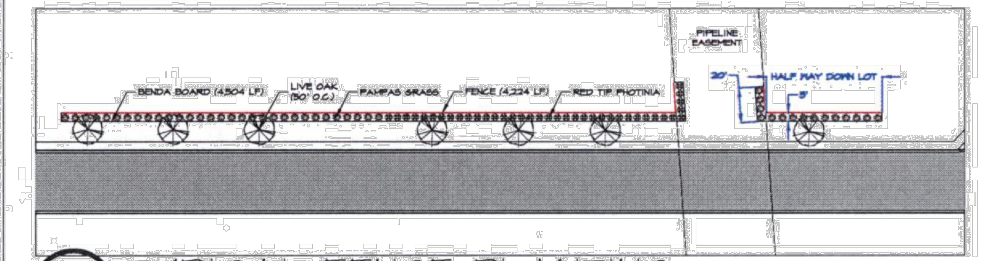
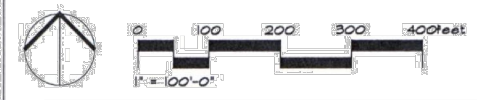
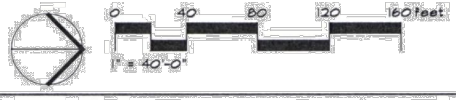


**LANDSCAPE MASTER PLAN**  
SCALE: 1" = 100'-0"  
VERIFY ALL DIMENSIONS



**TYPICAL FENCE PLANTING**  
SCALE: 1" = 40'-0"  
VERIFY ALL DIMENSIONS



**PLANT SCHEDULE**

LANDSCAPE	SYM.	SPEC. (COMMON NAME / BOTANICAL NAME)	QTY.	DATE
LANDSCAPE	1	Red Tip Photina	100	10/10/10
LANDSCAPE	2	Live Oak	100	10/10/10
LANDSCAPE	3	Pampas Grass	100	10/10/10
LANDSCAPE	4	Banda Board	100	10/10/10
LANDSCAPE	5	Red Tip Photina	100	10/10/10
LANDSCAPE	6	Live Oak	100	10/10/10
LANDSCAPE	7	Pampas Grass	100	10/10/10
LANDSCAPE	8	Banda Board	100	10/10/10
LANDSCAPE	9	Red Tip Photina	100	10/10/10
LANDSCAPE	10	Live Oak	100	10/10/10
LANDSCAPE	11	Pampas Grass	100	10/10/10
LANDSCAPE	12	Banda Board	100	10/10/10
LANDSCAPE	13	Red Tip Photina	100	10/10/10
LANDSCAPE	14	Live Oak	100	10/10/10
LANDSCAPE	15	Pampas Grass	100	10/10/10
LANDSCAPE	16	Banda Board	100	10/10/10
LANDSCAPE	17	Red Tip Photina	100	10/10/10
LANDSCAPE	18	Live Oak	100	10/10/10
LANDSCAPE	19	Pampas Grass	100	10/10/10
LANDSCAPE	20	Banda Board	100	10/10/10

**LS 1**

DATE	10/10/10
BY	LS 1
CHECKED	
DATE	
BY	
CHECKED	
DATE	
BY	

the land design group inc.  
547 william d. fitch pkwy #108 college station, texas 77845 979.846.2775

**RUDDER POINTE PARK**



DATE	10/10/10
BY	LS 1
CHECKED	
DATE	
BY	
CHECKED	
DATE	
BY	